

TTA to RTP, Route 70e non-stop to Brier Creek

### SYMBOLS / Símbolos

- Regular Route/Ruta de autobús
- Connecting Routes/Rutas que conectan
- Deviated Service/Servicio poco frecuente
- Landmark/Señales
- M Moore Sq. Station Transit Mall/La Estación De los Buses
- ★ State Capitol/Capital del Estado
- H Hospital/Hospital
- P Park&Ride/Parque y Monta
- T Transfer Point/Punto De Transferencia
- ⊕ CAT/TTA Transfer/Transferencia De CAT y TTA

© 2013, City of Raleigh DOT  
Designed by Smartmaps, Inc.

### Express Routes / Rutas del Expres

- 40X Wake Tech Express
- 55X Poole Road Express
- 70X Brier Creek Express

### Regional Routes / Rutas de TTA

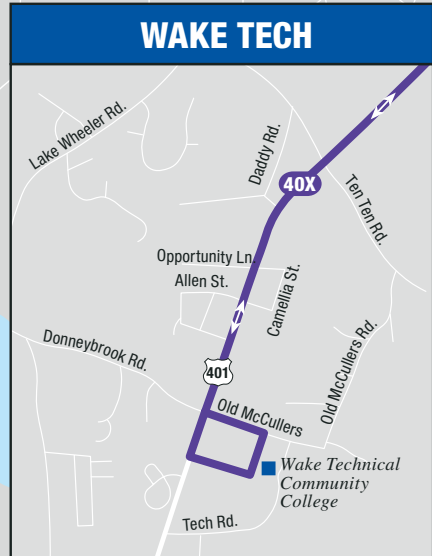
- TTA Triangle Transit Service to Cary, Garner, Knightdale, Research Triangle Park (RTP), Wake Forest, Wendell, and Zebulon

TTA routes do not change on the same schedule as CAT routes. For current TTA information please call 919-485-RIDE (7433) or visit [www.gotriangle.org](http://www.gotriangle.org)

Las rutas del TTA no cambian durante la misma programación como las rutas del CAT. Para información actual del TTA por favor llame al 919-485-RIDE (7433) o visite [www.gotriangle.org](http://www.gotriangle.org)

### TIMED TRANSFER LOCATIONS / Paradas con Transferencia Sincronizada

ROUTES / RUTAS	LOCATION / LUGAR
<span style="color: red;">1</span> <span style="color: red;">24L</span>	Capital & Spring Forest
<span style="color: red;">1</span> <span style="color: red;">25L</span>	Triangle Town Center
<span style="color: orange;">6</span> <span style="color: orange;">23L</span>	Crabtree Valley Mall
<span style="color: red;">7</span> <span style="color: red;">7L</span>	Wilmington & Pecan
<span style="color: blue;">8</span> <span style="color: blue;">8L</span>	North Hills & Northcliff
<span style="color: blue;">11</span> <span style="color: blue;">11L</span>	Avent Ferry Shopping Ctr.
<span style="color: red;">15</span> <span style="color: red;">15L</span>	WakeMed



WAKE TECH

40X To Wake Technical College

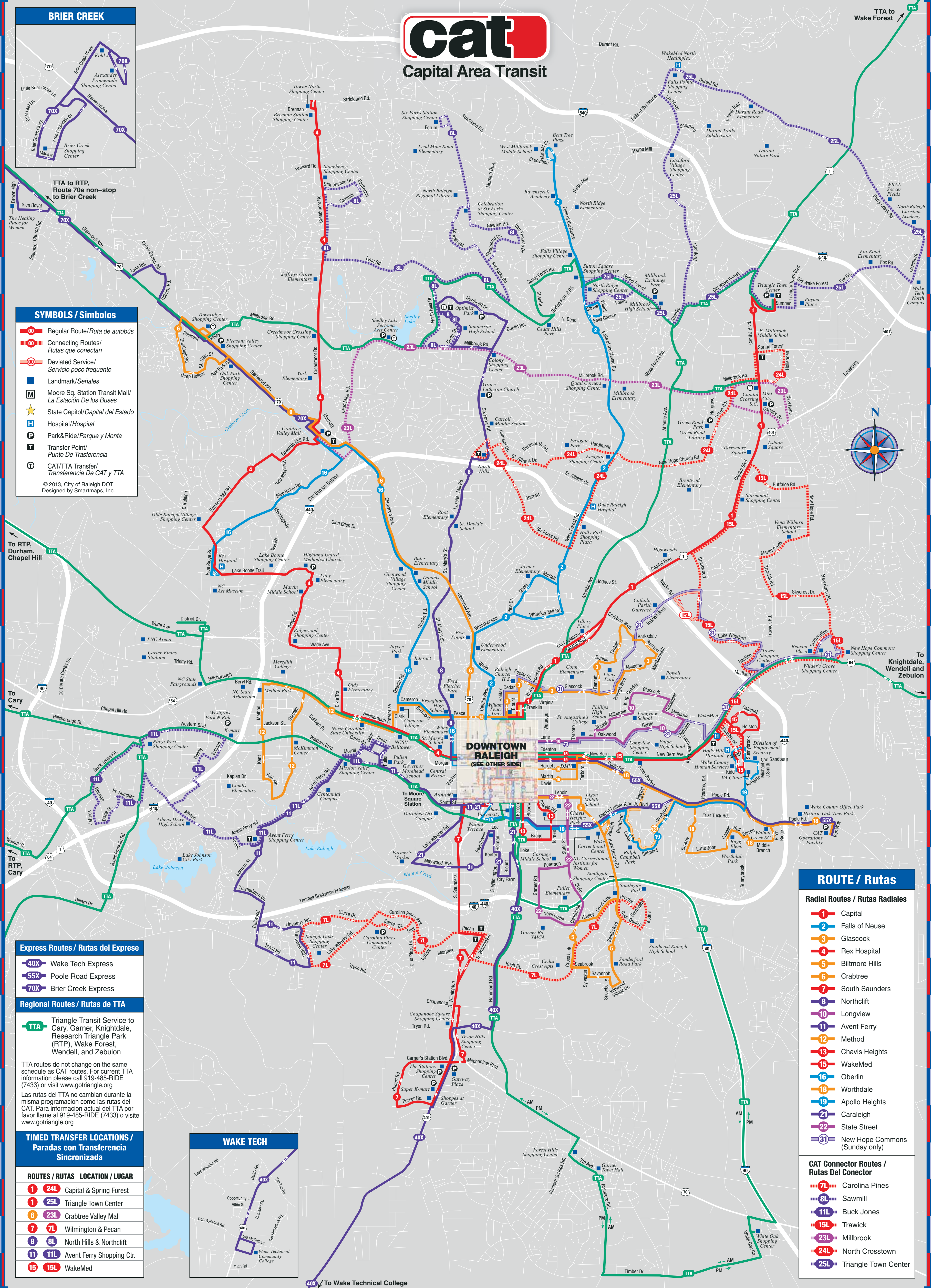
### ROUTE / Rutas

#### Radial Routes / Rutas Radiales

- 1 Capital
- 2 Falls of Neuse
- 3 Glascock
- 4 Rex Hospital
- 5 Biltmore Hills
- 6 Crabtree
- 7 South Saunders
- 8 Northcliff
- 10 Longview
- 11 Avent Ferry
- 12 Method
- 13 Chavis Heights
- 15 WakeMed
- 16 Oberlin
- 18 Worthdale
- 19 Apollo Heights
- 21 Caraleigh
- 22 State Street
- 31 New Hope Commons (Sunday only)

#### CAT Connector Routes / Rutas Del Conector

- 7L Carolina Pines
- 8L Sawmill
- 11L Buck Jones
- 15L Trawick
- 23L Millbrook
- 24L North Crosstown
- 25L Triangle Town Center



DOWNTOWN RALEIGH (SEE OTHER SIDE)

TTA to Wake Forest

To RTP, Durham, Chapel Hill

To Cary

To RTP, Cary

To Knightdale, Wendell and Zebulon

AM

PM

AM

PM

AM

PM

AM

PM



# CAT Routes

## Route Types

Most CAT routes are radial routes which begin and end in downtown Raleigh.

The "L" routes circulate through an area or operate as a cross-town route and link with one or more radial routes.

The "X" routes are express routes which operate non-stop or with limited stops along the body of the route. Stops on these routes are generally available only at the beginning and end points of the route.

## Frequency Chart

The chart on the right shows the span of service (hours of operation) according to the day of the week, and the frequency of each route (how many minutes apart trips are scheduled for each bus route). The minutes listed are approximate. Peak and Off-Peak service hours vary by route. Please refer to individual route schedules for deviations and complete timetable information. (see printed schedules or visit [www.raleighnc.gov/transit](http://www.raleighnc.gov/transit)).

RT #	ROUTE NAME	MONDAY-FRIDAY			SATURDAY		SUNDAY		RT #
		SPAN (Operating hours)	FREQUENCY (Minutes)		SPAN (Operating hours)	FREQUENCY (Minutes)	SPAN (Operating hours)	FREQUENCY (Minutes)	
1	Capital	4:30am-12:05am	15 or 30	30 or 60	5:45am-12:05am	30 or 60	8:15am-8:25pm	60	1
2	Falls of Neuse	5:00am-11:25pm	30	60	5:30am-10:29pm	60	8:00am-7:59pm	60	2
3	Glascock	6:30am-9:27pm	30	60	7:00am-8:42pm	60	No Service	—	3
4	Rex Hospital	4:30am-11:57pm	30	60	5:00am-11:57pm	60	8:15am-8:27pm	60	4
5	Biltmore Hills	5:30am-11:55pm	30	60	6:10am-12:12am	60	8:30am-8:10pm	60	5
6	Crabtree	5:55am-9:15pm	30	60	7:00am-10:00pm	60	No Service	—	6
7	South Saunders	5:45am-11:45pm	30	60	6:00am-11:45pm	30 or 60	8:00am-7:59pm	60	7
7L	Carolina Pines	5:45am-11:00pm	30	60	6:45am-9:30pm	60	No Service	—	7L
8	Northcliff	5:55am-8:52pm	30	60	7:00am-8:12pm	60	No Service	—	8
8L	Sawmill	5:50am-7:50pm	60	60	7:08am-6:08pm	60	No Service	—	8L
10	Longview	5:30am-9:40pm	30	60	7:00am-9:40pm	60	No Service	—	10
11	Avent Ferry	5:45am-11:28pm	30	60	5:45am-11:28pm	60	8:00am-7:58pm	60	11
11L	Buck Jones	5:58am-10:49pm	60	60	6:33am-10:49pm	60	No Service	—	11L
12	Method	5:45am-10:57pm	30	60	6:45am-10:57pm	60	8:00am-7:57pm	60	12
13	Chavis Heights	6:00am-6:55pm	30	30	6:00am-6:55pm	30	No Service	—	13
15	WakeMed	5:10am-11:35pm	15 or 30	60	5:30am-11:57pm	60	8:00am-7:57pm	60	15
15L	Trawick	5:35am-11:05pm	30	60	5:50am-11:20pm	60	No Service	—	15L
16	Oberlin	6:15am-10:50pm	30	60	6:45am-10:55pm	60	No Service	—	16
18	Worthdale	6:00am-11:30pm	30	60	6:00am-11:38pm	60	8:30am-8:14pm	60	18
19	Apollo Heights	5:55am-8:48pm	30	60	No Service	60	No Service	—	19
21	Caraleigh	5:30am-9:55pm	30	60	6:30am-9:55pm	60	No Service	—	21
22	State Street	5:30am-10:14pm	30	60	6:30am-10:14pm	30 or 60	No Service	—	22
23L	Millbrook	6:07am-7:07pm	30	60	6:22am-7:00pm	60	No Service	—	23L
24L	North Crosstown	6:03am-7:05pm	30	60	6:57am-7:15pm	60	No Service	—	24L
25L	Triangle Town Center	5:20am-8:15pm	60	60	7:20am-8:15pm	60	No Service	—	25L
31	New Hope Commons	No Service	—	—	No Service	—	8:00am-8:00pm	60	31
40X	Wake Tech Express	6:30am-6:25pm	60	—	No Service	—	No Service	—	40X
55X	Poole Road Express	5:55am-11:51pm	Variable	Variable	5:45am-11:12pm	Variable	7:45am-8:25pm	Variable	55X
70X	Brier Creek Express	6:17am-8:08pm	Peak only	—	6:17am-6:08pm	Peak only	No Service	—	70X

# How To Ride

## Where do I catch the bus?

You can catch a CAT bus at one of the many bus stop signs located throughout Raleigh. These signs are conveniently located along each route. (Please be at your stop a few minutes early—the bus is expected within 5 minutes of the scheduled time.)



For issues regarding bus stops/shelters, please call the City of Raleigh Transit Program at (919) 996-3030 or email [catinfo@raleighnc.gov](mailto:catinfo@raleighnc.gov).

## How do I signal the bus to stop?

To signal an approaching bus to stop, stand near the curb at the bus stop, and signal the bus. The driver will stop where it is safe to do so.

## How do I recognize my bus?

Each bus is equipped with an identification sign on the front of the bus above the driver, and on the side of the bus, beside the front door. The signs identify the route on which the bus is operating and the direction it is traveling. Buses that are not operating on a CAT route will display a message such as "GARAGE," "MAINTENANCE," or "OUT OF SERVICE" and will not pick up passengers.

## How do I pay?

All CAT buses are equipped with electronic fareboxes. CAT fareboxes accept all denominations of coins and bills up to \$20. You may pay your fare in cash, by using a stored value card, or with a pass. Seniors 65+ and Children 12 and under ride free. Individuals with disabilities are eligible for a reduced fare. A CAT ID must be shown. Please call 919-996-3459 to see if you qualify or to obtain a CAT ID.

Change cards are not redeemable for cash. Cash and change cards are inserted into the slot on the farebox. Passes and stored value cards are swiped through the card reader. If you have change due you will be issued a change card that you can use on your next trip. Please have your fare or pass ready when boarding the bus. For current fare information, call 919-485-RIDE (7433).

## How do I transfer?

If one route doesn't take you where you want to go, you'll need to transfer to another bus. Ask the driver for a Day Pass when you pay your fare on the first bus. When boarding the second bus, swipe your Day Pass in the farebox.

## Where should I sit?

The seats in the front of the bus, directly behind the driver and next to the front door, should be offered to passengers who are senior citizens or with mobility impairments. When seated, please keep arms, legs and personal items out of the aisles. For the safety and comfort of everyone on board, smoking, eating and drinking is prohibited. Operating audio equipment without headphones is prohibited. Pets are not allowed. Service animals are permitted.

## How do I disembark?

While enjoying the ride, remember to watch for your stop. Signal the driver a block before your stop by pressing the rubber strip or pulling the yellow cord beside the window. Wait for the bus to come to a complete stop before you stand to exit. Whenever possible, please exit by the rear door.

# Moore Square Station Transit Mall Boarding Zones

**Blue Zone / Zona Azul**  
ROUTE NUMBER / NUMERO DE LA RUTA  
2 4 12 15

**Wilmington St. Bus Stop**  
ROUTE NUMBER / NUMERO DE LA RUTA  
301 305 CRX DRX  
R-LINE BUS STOP

**Red Zone / Zona Roja**  
ROUTE NUMBER / NUMERO DE LA RUTA  
1 3 6 8  
10 16 31

**Purple Zone / Zona Morada**  
ROUTE NUMBER / NUMERO DE LA RUTA  
55X 100 102 105  
303 WRX ZWX

**Blount St. Bus Stop**  
ROUTE NUMBER / NUMERO DE LA RUTA  
40X KRX

**Yellow Zone / Zona Amarilla**  
ROUTE NUMBER / NUMERO DE LA RUTA  
7 13 21

**Green Zone / Zona Verde**  
ROUTE NUMBER / NUMERO DE LA RUTA  
5 11 18 19 22

**CAT ROUTES / Rutas**

ROUTE NAME	BOARDING ZONE
1 Capital	RED ZONE
2 Falls of Neuse	BLUE ZONE
3 Glascock	RED ZONE
4 Rex Hospital	BLUE ZONE
5 Biltmore Hills	GREEN ZONE
6 Crabtree	RED ZONE
7 South Saunders	YELLOW ZONE
8 Northcliff	RED ZONE
10 Longview	RED ZONE
11 Avent Ferry	GREEN ZONE
12 Method	BLUE ZONE
13 Chavis Heights	YELLOW ZONE
15 WakeMed	BLUE ZONE
16 Oberlin	RED ZONE
18 Worthdale	GREEN ZONE
19 Apollo Heights	GREEN ZONE
21 Caraleigh	YELLOW ZONE
22 State Street	GREEN ZONE
31 New Hope Commons	RED ZONE
40X Wake Tech Express	Blount Street
55X Poole Road Express	PURPLE ZONE

**TTA ROUTES / Rutas**

100 RDU-RTC	PURPLE ZONE
102 Garner (Peak only)	PURPLE ZONE
105 RTC (Peak only)	PURPLE ZONE
301 Cary (Peak only)	Wilmington St. Bus Stop
303 Cary (Mid-day/Sat. only)	PURPLE ZONE
305 Cary-Apex (Peak only)	Wilmington St. Bus Stop
CRX Chapel Hill Express	Wilmington St. Bus Stop
DRX Durham Express	Wilmington St. Bus Stop
KRX Knightdale Express	Blount St. Bus Stop
WRX Wake Forest Express	PURPLE ZONE
ZWX Zebulon/Wendell Express	PURPLE ZONE

# DOWNTOWN RALEIGH / Raleigh Céntrico

# Rider Information

## Moore Square Transit Station

Every bus that travels through downtown stops at Moore Square Transit Station, located opposite the Moore Square Park by City Market. You can enter the station from Blount Street, Hargett Street, Wilmington Street or Martin Street. Information is located in each zone listing the routes that use that zone and their departure times. Route and schedule brochures also tell you which zone each route uses. An information booth is centrally located in Moore Square Transit Station for riders who need assistance or would like to purchase bus passes.

## Lost and/or Found an Item?

If you have found an item on the bus please give it to your driver. If you have lost an item, please call 919-996-3869. Be prepared to describe the item to the representative.

Items may be picked up from 8 a.m. to 5 p.m. Monday - Friday at: CAT Operations Facility, 4104 Poole Road, Raleigh, NC 27610.

## Bikes on Buses

Getting around Raleigh is easier than ever thanks to Capital Area Transit's Bikes on Buses Program.



Use your bicycle for part of your trip and the bus for the rest. With a bike rack on every CAT bus, you can make bike riding part of your daily commute.

Each rack is located in the front of the bus and accommodates up to two bicycles. Customers can load at any bus stop. There is no charge for your bicycle. The process is quick and easy, usually taking less than 20 seconds!

Visit [www.raleighnc.gov/transit](http://www.raleighnc.gov/transit) for more information.



## Accessibility

All CAT buses are wheelchair accessible to serve those with mobility impairments. Buses are also equipped with talking bus technology that provides audible stop information from internal and external speakers. Passengers who are not able to use CAT buses may contact Accessible Raleigh Transportation, the City's paratransit program, at (919) 996-3459 for information on eligibility for this service.

## Information Resources

- gotriangle:** (Regional transit information in English or Spanish) (919) 485-RIDE (7433)
- Online transit trip planning and information:** [www.gotriangle.org](http://www.gotriangle.org) or [www.Transit.Google.com](http://www.Transit.Google.com)
- City of Raleigh Transit Program:** (919) 996-3030 [www.raleighnc.gov/transit](http://www.raleighnc.gov/transit)
- Accessible Raleigh Transportation (ART):** (919) 996-3459 [www.raleighnc.gov/transit](http://www.raleighnc.gov/transit)
- If you use TTY (Teletypewriter Service) you may call North Carolina Relay at (800) 735-2962 and request a connection to any of the numbers above.

# Welcome Aboard!

Thanks for riding Capital Area Transit (CAT), the safe and economical transportation solution. If you have any questions, please call (919) 485-RIDE (7433) and a customer service representative will be happy to assist you.

## About CAT

### Hours & Days of Service

Service is available on some portions of our system Monday through Friday from 4:30 AM to Midnight. Most CAT routes operate approximately every 30 minutes during peak hours, from 6:00 to 9:00 AM and 3:30 to 6:00 PM, on weekdays. During off-peak hours (including evenings and Saturdays) the buses run approximately every 60 minutes. Sunday service is offered hourly on some routes from 8:00 AM to 8:00 PM.

### Holiday Schedule

CAT does not operate on the following holidays: New Year's Day, Martin Luther King Jr. Day, Independence Day, Labor Day, Thanksgiving Day, and Christmas Day. CAT operates on a Saturday schedule on Memorial Day.

### Inclement Weather

For CAT inclement weather information, please visit [raleighnc.gov/transit](http://raleighnc.gov/transit) or call 919-485-RIDE (7433).

### GoLive

This real-time bus tracking system provides stop by stop predictions by providing four options to view your route's arrival.

- Option 1 - Mobile Web: Visit [live.gotriangle.org](http://live.gotriangle.org)
- Option 2 - Download the TransLoc App on your Android, Blackberry, or iPhone.
- Option 3 - Online: Visit <http://live.gotriangle.org>
- Option 4 - Text: Golve R [Route Number or Name] S [Stop ID] to 41411.

# CAT Ticket Outlets

## Moore Square Station Info Booth

Hours: Monday-Friday, 7am-6pm  
Saturday, 9am-5pm

## CAT Operations Facility

4104 Poole Road

## Avery C. Upchurch Government Complex

1st Floor Revenue Service Lobby  
222 West Hargett Street  
(31-Day Passes Only)

## Harris Teeter - Cameron Village

501 Oberlin Road  
(31-Day & 5-Day Passes Only)

## Harris Teeter - Old Raleigh Village

3201-123 Edwards Mill Road  
(31-Day & 5-Day Passes Only)

## Harris Teeter - North Ridge

6024 Falls of Neuse Road  
(31-Day & 5-Day Passes Only)

## Harris Teeter - Stonehenge Market

7400 Creedmoor Road  
(31-Day & 5-Day Passes Only)


## Harris Teeter - Glenwood Village

2603 Glenwood Avenue  
(31-Day & 5-Day Passes Only)

## Harris Teeter - Plaza West

5663 Western Blvd  
(31-Day & 5-Day Passes Only)

# System Map



CAPITAL AREA TRANSIT



Raleigh Transit Authority  
City of Raleigh Transit Program

- 919-485-RIDE (7433)
- [www.raleighnc.gov/transit](http://www.raleighnc.gov/transit)
- [www.gotriangle.org](http://www.gotriangle.org)

Effective Date: May 19, 2013